

A47/A11 Thickthorn Junction

Scheme Number: TR010037

Volume 6

6.2 Environmental Statement Figures

Figures 12.1 – 12.4

APFP Regulation 5(2)(a)

Planning Act 2008

Infrastructure Planning (Applications: Prescribed
Forms and Procedure) Regulations 2009

March 2021

Infrastructure Planning

Planning Act 2008

**The Infrastructure Planning
(Applications: Prescribed Forms and
Procedure) Regulations 2009**

The A47/A11 Thickthorn Junction
Development Consent Order 202[x]

ENVIRONMENTAL STATEMENT FIGURES

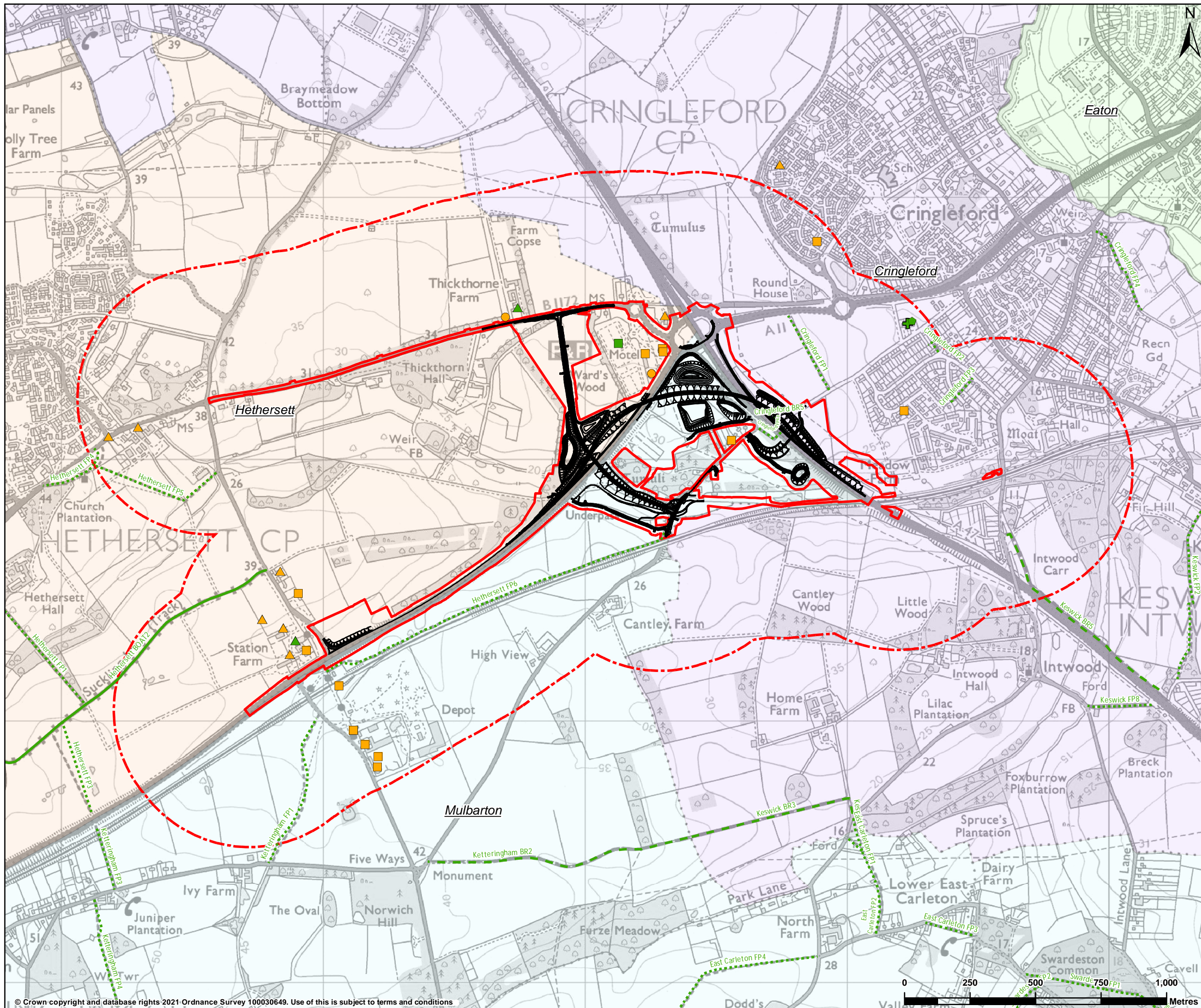
Figures 12.1 – 12.4

Regulation Number:	Regulation 5(2)(a)
Planning Inspectorate Scheme Reference	TR010037
Application Document Reference	TR010037/APP/6.2
BIM Document Reference	PCF Stage 3
Author:	A47/A11 Thickthorn Junction Project Team, Highways England

Version	Date	Status of Version
Rev 0	March 2021	Application Issue

SCHEDULE OF FIGURES INCLUDED IN THIS APPLICATION DOCUMENT

Figure Title	Drawing number
Figure 12.1 – Population and human health	HE551492-GTY-EPC-000-DR-LX-30006
Figure 12.2 – Population and human health design, mitigation and enhancement measures	HE551492-GTY-EPC-000-DR-LX-30003
Figure 12.3 – Agricultural land holdings	HE551492-GTY-EPC-000-DR-LX-30004
Figure 12.4 – Population and human health WCH routes	HE551492-GTY-EPC-000-DR-LX-30005



LEGEND

- DCO boundary
- DCO boundary 500m buffer
- Proposed scheme design
- Businesses - Restaurant
- ▲ Businesses - Shop
- Businesses - Other
- ▲ Community - Education
- + Community - Health
- Community - Transport
- ◆ Community - Other
- Bridleway (PRoW)
- Byway open to all traffic (PRoW)
- Footpath (PRoW)
- Restricted byway (PRoW)

Ward boundary

- Cringleford
- Eaton
- Hethersett
- Mulbarton

Contains public sector information licensed under the Open Government Licence v3.0.
Contains, or is based on, information supplied by Norfolk County Council



PI2	24/03/2021	DCO UPDATE	AC	CC	FB
REV	DATE	REVISION NOTE	ORG	CHKD	APPD

DESIGNER

SWECO

CONTRACTOR

GallifordTry

CLIENT

**highways
england**

PROJECT TITLE

A47 THICKTHORN JUNCTION

PROJECT STAGE

PCF STAGE 3

DRAWING TITLE

FIGURE 12.1 - POPULATION AND HUMAN HEALTH
TR010037/APP/6.2

SUITABILITY

FOR INFORMATION

SHEET NO	A3	SCALE	1:14,000	STATUS	S2
----------	----	-------	----------	--------	----

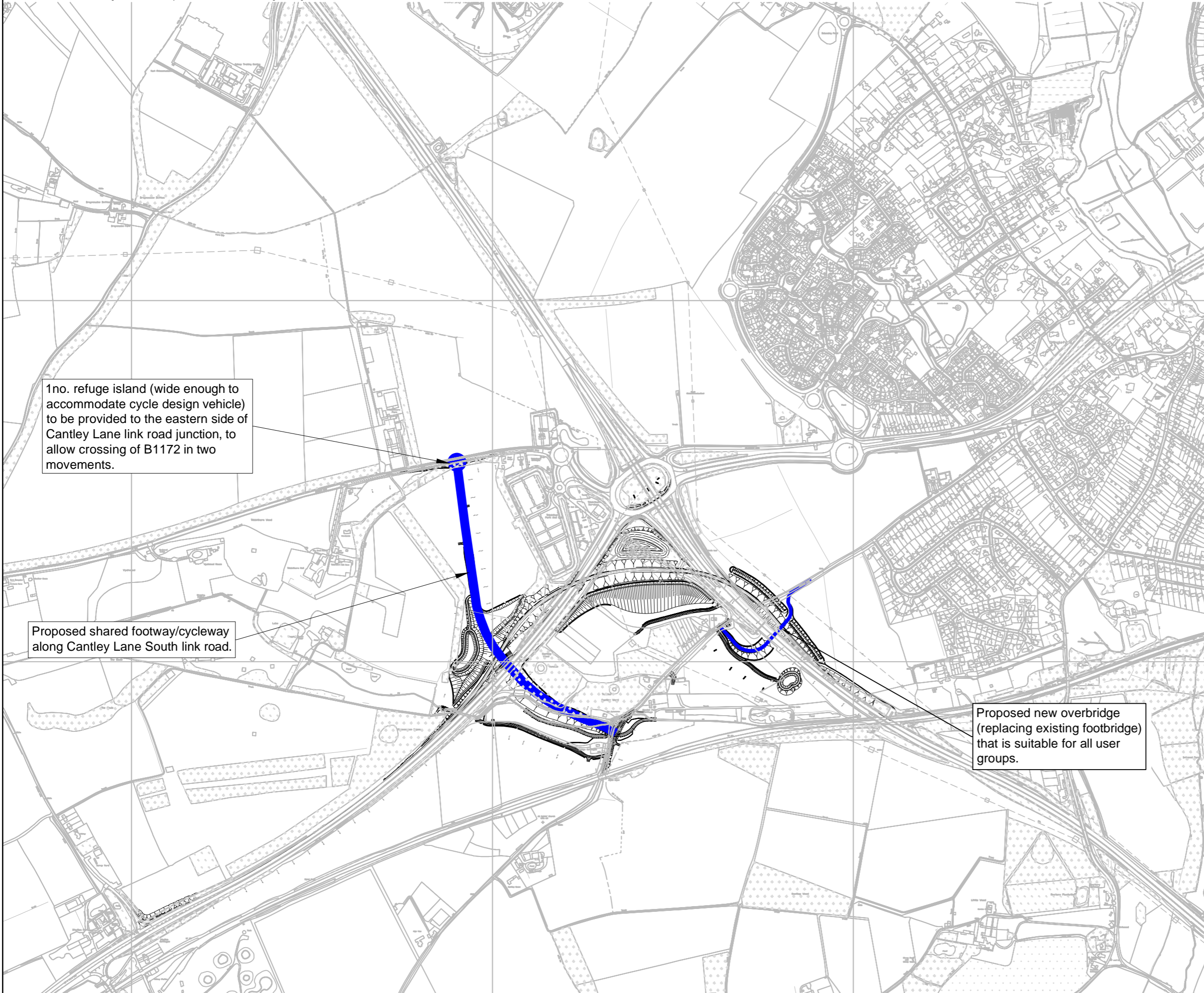
DRAWING NUMBER

HE551492-GTY-EPC-000-DR-LX-30006

© Crown copyright and database rights 2021 Ordnance Survey 100030649. Use of this is subject to terms and conditions

This drawing should not be relied on or used in circumstances other than those for which it was originally prepared and for which Sweco UK Ltd was commissioned. Sweco UK Ltd accepts no responsibility for this drawing to any party other than the person by whom it was commissioned. This drawing has been prepared on behalf of Galliford Try by Sweco UK Ltd for the titled project or named part thereof and should not be relied upon or used for any other project without an independent check being carried out as to its suitability and prior written authority of Galliford Try being obtained. Sweco UK Ltd accepts no responsibility or liability for the consequences of this drawing being used for a purpose other than the purposes for which it was commissioned. Any person using or relying on this drawing for such other purpose agrees, and will by such use or reliance be taken to confirm his/her agreement, to indemnify Sweco UK Ltd for all loss or damage resulting therefrom.

This drawing should not be relied on or used in circumstances other than those for which it was originally prepared and for which Sweco UK Ltd was commissioned. Sweco UK Ltd accepts no responsibility for this drawing to any party other than the person by whom it was commissioned. This drawing has been prepared on behalf of Galliford Try by Sweco UK Ltd for the titled project or named part thereof and should not be relied upon or used for any other project without an independent check being carried out as to its suitability and prior written authority of Galliford Try being obtained. Sweco UK Ltd accepts no responsibility or liability for the consequences of this drawing being used for a purpose other than the purposes for which it was commissioned. Any person using or relying on this drawing for such other purpose agrees, and will by such use or reliance be taken to confirm his/her agreement, to indemnify Sweco UK Ltd for all loss or damage resulting therefrom.



1 no. refuge island (wide enough to accommodate cycle design vehicle) to be provided to the eastern side of Cantley Lane link road junction, to allow crossing of B1172 in two movements.

Proposed shared footway/cycleway along Cantley Lane South link road.

Proposed new overbridge (replacing existing footbridge) that is suitable for all user groups.

NOTES

KEY TO SYMBOLS

REV	DATE	REVISION NOTE	ORG	CHK'D	APP'D
P01.01	---	For review and comment	---	---	---

DESIGNER

CONTRACTOR

CLIENT

PROJECT TITLE
 A47/A11 THICKTHORN JUNCTION

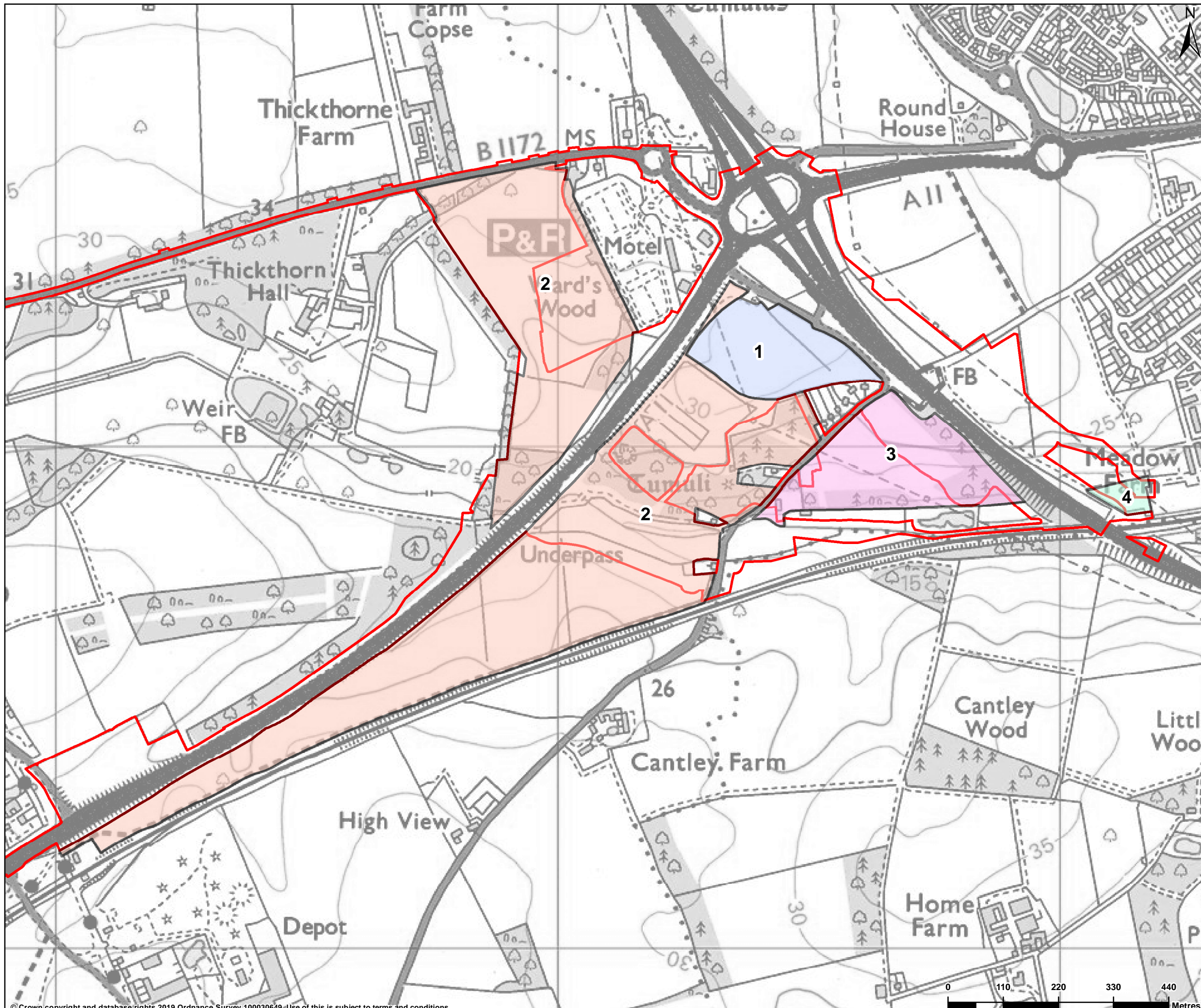
PROJECT STAGE
 PCF STAGE 3

DRAWING TITLE
 FIGURE 12.2
 POPULATION AND HUMAN HEALTH
 DESIGN, MITIGATION AND ENHANCEMENT
 MEASURES

SUITABILITY
 WORK IN PROGRESS

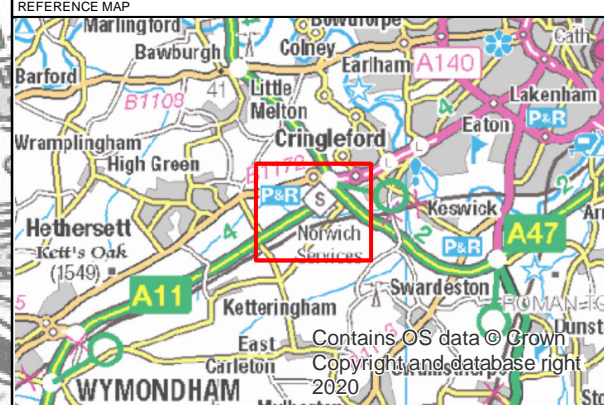
SHEET SIZE	SCALE	STATUS	REVISION
A3	N/A	S0	P01.01

DRAWING NUMBER
 HE551492-GTY-EPC-000-DR-LX-30003



LEGEND

- DCO boundary
- Agricultural land holdings**
- Area 1
- Area 2
- Area 3
- Area 4



P01	08/03/2021	First edition	AC	AL	BA
REV	DATE	REVISION NOTE	ORG	CHK'D	APP'D

DESIGNER

SWECO

CONTRACTOR

GallifordTry

CLIENT

**highways
england**

PROJECT TITLE

A47/A11 THICKTHORN JUNCTION

PROJECT STAGE

PCF STAGE 3

DRAWING TITLE

FIGURE 12.3: AGRICULTURAL LAND HOLDINGS
TR010037/APP/6.2

SUITABILITY

FOR INFORMATION

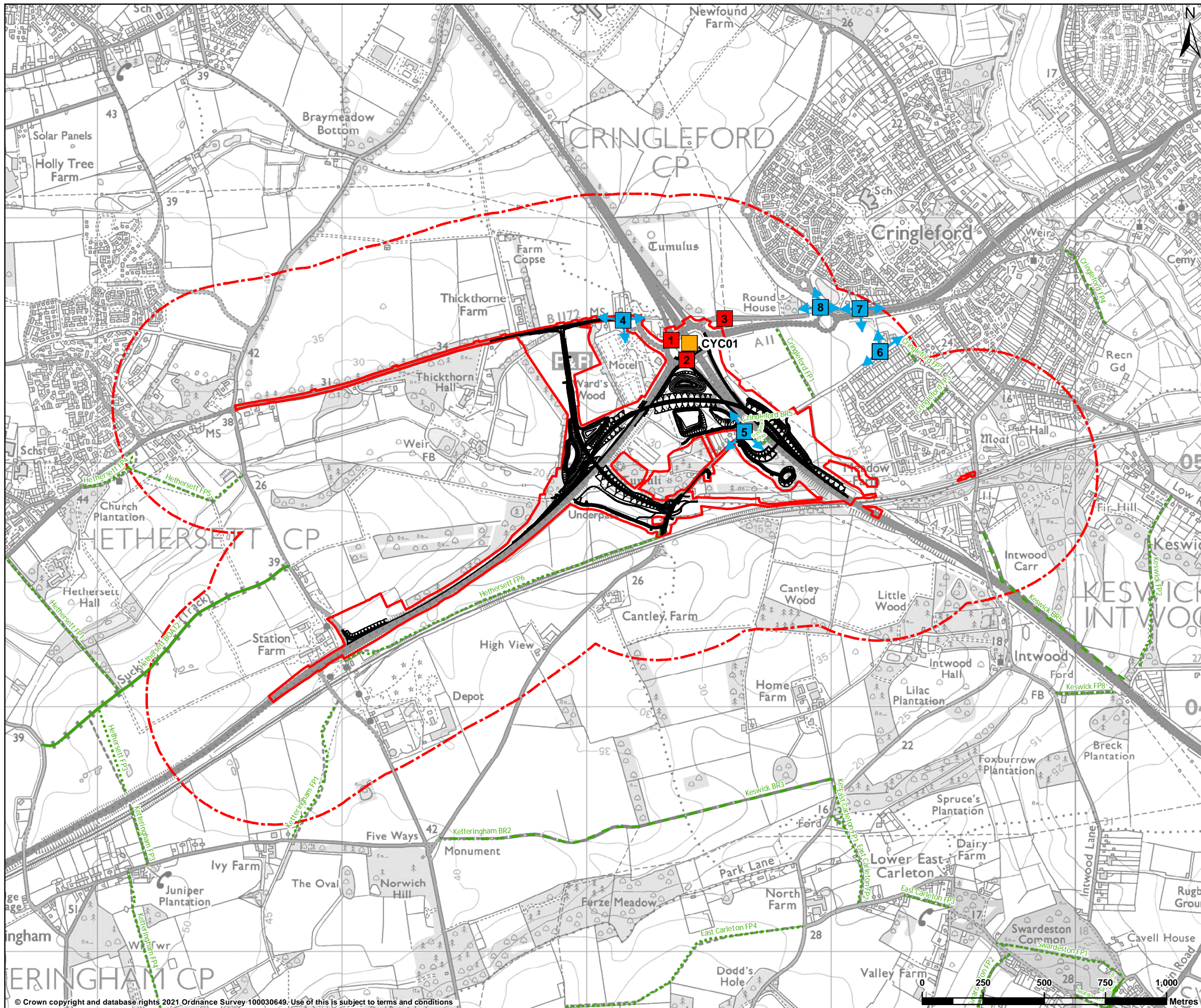
SHEET SIZE	SCALE	STATUS
A3	1:7,305	S3

DRAWING NUMBER

HE551492-GTY-EPC-000-DR-LX-30004

© Crown copyright and database rights 2019 Ordnance Survey 100030649. Use of this is subject to terms and conditions

This drawing should not be relied on or used in circumstances other than those for which it was originally prepared and for which Sweco UK Ltd was commissioned. Sweco UK Ltd accepts no responsibility for this drawing to any party other than the person by whom it was commissioned. This drawing has been prepared on behalf of Galliford Try by Sweco UK Ltd for the titled project or named part thereof and should not be relied upon or used for any other project without an independent check being carried out as to its suitability and prior written authority of Galliford Try being obtained. Sweco UK Ltd accepts no responsibility or liability for the consequences of this drawing being used for a purpose other than the purposes for which it was commissioned. Any person using or relying on this drawing for such other purpose agrees, and will by such use or reliance be taken to confirm his/her agreement, to indemnify Sweco UK Ltd for all loss or damage resulting therefrom.



LEGEND

- DCO boundary
- DCO boundary 500m buffer
- Proposed scheme design
- Bridleway (PRoW)
- Byway open to all traffic (PRoW)
- Footpath (PRoW)
- Restricted byway (PRoW)

WCH survey location

- NMU 2-Way count
- NMU MCTC
- Cyclist (Road) Turning Counts
- Survey direction

Contains public sector information licensed under the Open Government Licence v3.0.
Contains, or is based on, information supplied by Norfolk County Council



P02	24/03/2021	DCO UPDATE	AC	CC	FB
REV	DATE	REVISION NOTE	ORG	CHK'D	APP'D

DESIGNER
SWECO

CONTRACTOR
GallifordTry

CLIENT
highways england

PROJECT TITLE
A47 THICKTHORN JUNCTION

PROJECT STAGE
PCF STAGE 3

DRAWING TITLE
FIGURE 12.4 - POPULATION AND HUMAN HEALTH WCH ROUTES TR010037/APP/6.2

SUITABILITY
FOR INFORMATION

SHEET NO	A3	SCALE	1:15,000	STATUS	S2
----------	----	-------	----------	--------	----

DRAWING NUMBER
HE551492-GTY-EPC-000-DR-LX-30005

© Crown copyright and database rights 2021 Ordnance Survey 100030649. Use of this is subject to terms and conditions

This drawing should not be relied on or used in circumstances other than those for which it was originally prepared and for which Sweco UK Ltd was commissioned. Sweco UK Ltd accepts no responsibility for this drawing to any party other than the person by whom it was commissioned. This drawing has been prepared on behalf of Galliford Try by Sweco UK Ltd for the titled project or named part thereof and should not be relied upon or used for any other project without an independent check being carried out as to its suitability and prior written authority of Galliford Try being obtained. Sweco UK Ltd accepts no responsibility or liability for the consequences of this drawing being used for a purpose other than the purposes for which it was commissioned. Any person using or relying on this drawing for such other purpose agrees, and will by such use or reliance be taken to confirm his/her agreement, to indemnify Sweco UK Ltd for all loss or damage resulting therefrom.